






**Clarence Valley
Local
Environmental
Plan 2011**

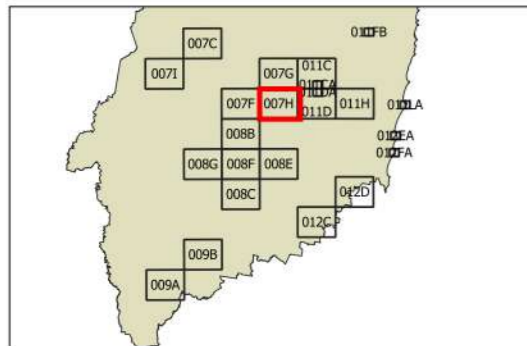
**Draft Heritage Map -
Sheet HER_007H**

Proposed Heritage

-  Conservation area - General
-  Item - General

 Cadastre 16/03/2020
© NSW Spatial Services

This map is for explanation purposes only.
This map is not a legal document.



Projection GDA 1994
MGA Zone 56

Scale 40,000 @ A3 Landscape

Map Identification Number:

